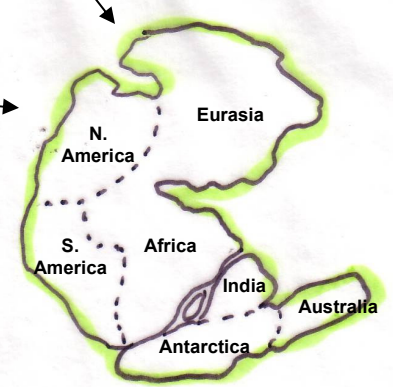


The above is a copy from the book: *Atlas of the World* by Borders Press published in 2003

PANGAEA

Current thought as seen above

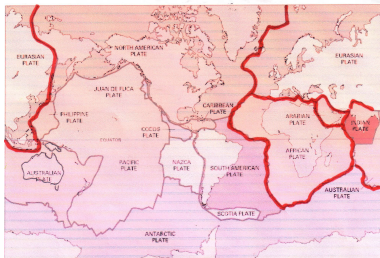
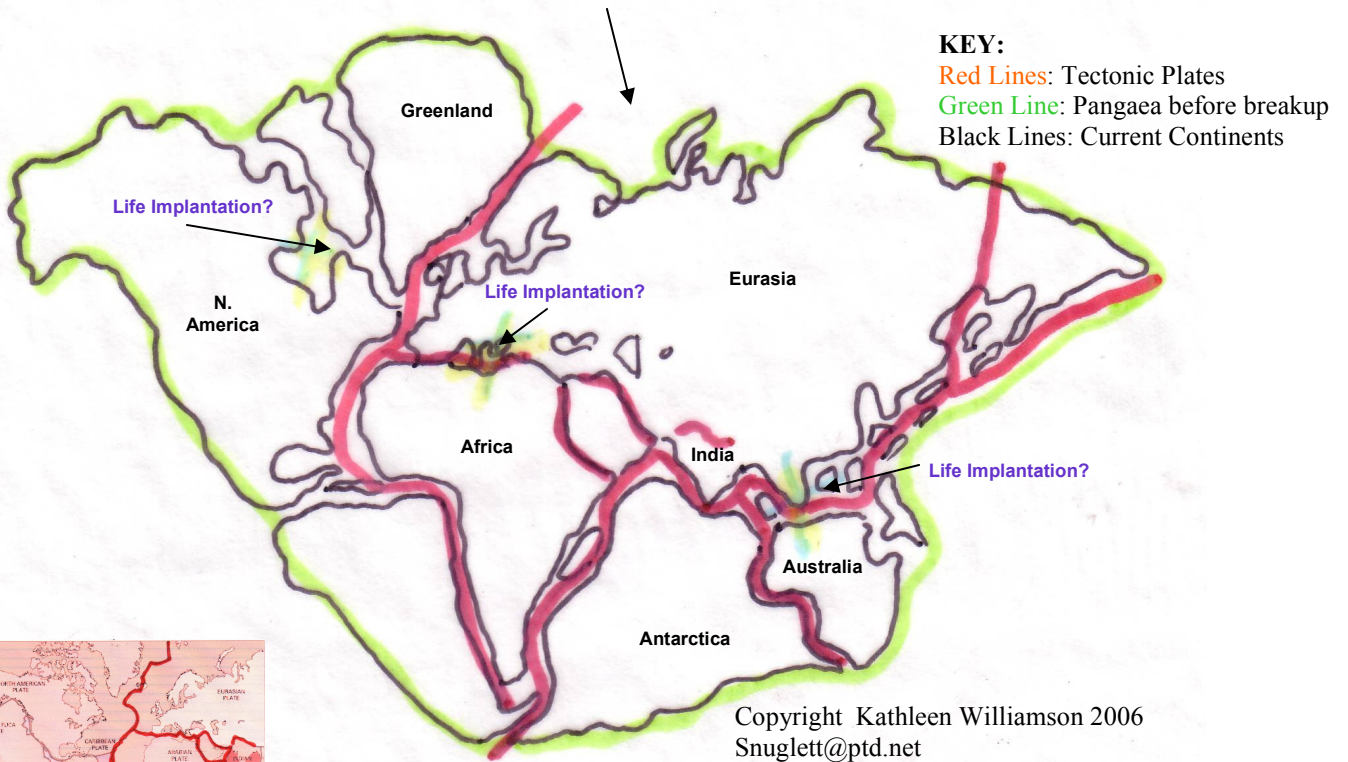


The PANGAEA Illustration I did below is

my thoughts of how it looked from reading the *Urantia Book*.

Specifically from the following Pages:Paragraphs: 660:7, 662:2, 662:8, 663:1, 667:6, 668:1, 669:1, 674:3rd line down, and to explain Himalayas' formation (instead of India drifting all that distance as currently thought) see page 677 first three lines. Also see page 688 last line into next page where it states the westward and southward drift of the continents, not northwards.

There is also mentions on pages 694:6, 695:1, 698:5,6,8. These pages are also mentioned in the timing of the continental breakup in the article on Continental Drift on the web site: <http://urantiabook.org/archive/readers/doc182.htm>.



Copyright Kathleen Williamson 2006
Snuglett@ptd.net

I highlighted in red the corresponding Tectonic plates that I used in the above illustration
The picture on the left showing the Earth's Tectonic Plates is from the web site:
<http://pubs.usgs.gov/publications/text/slabs.html>